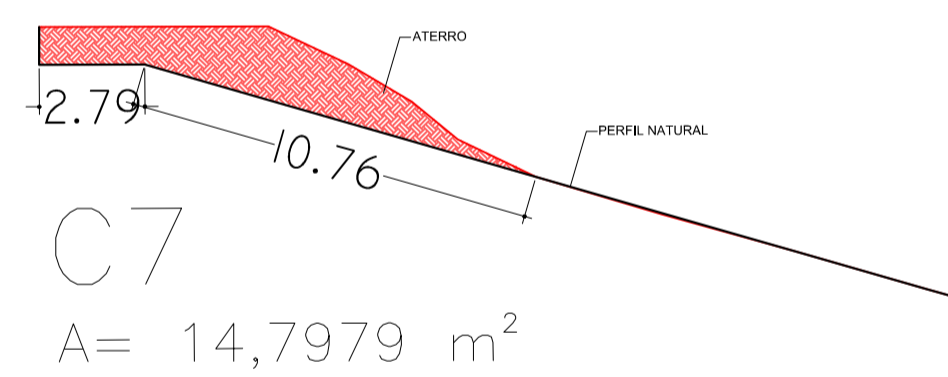
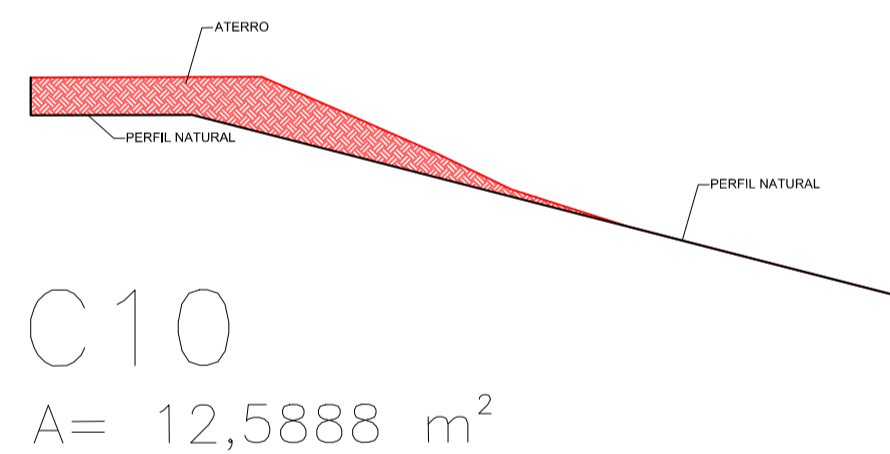


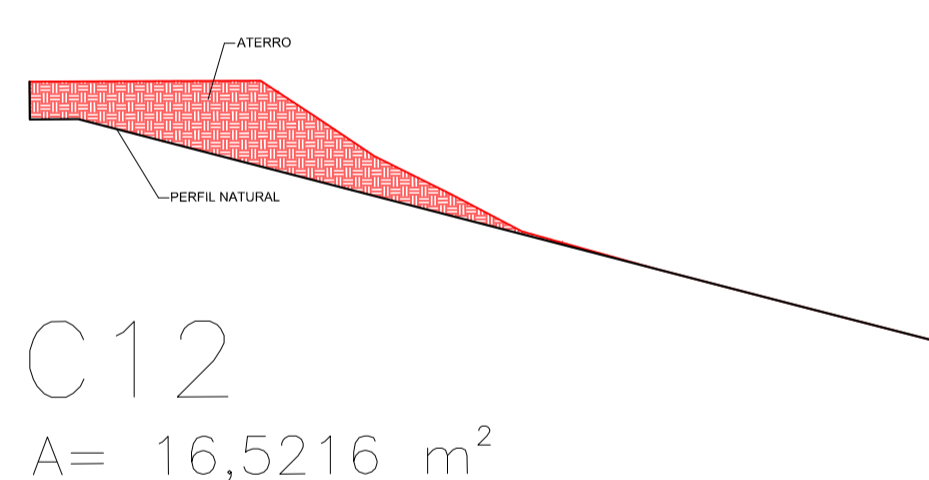
C20
A= 14,7651 m²



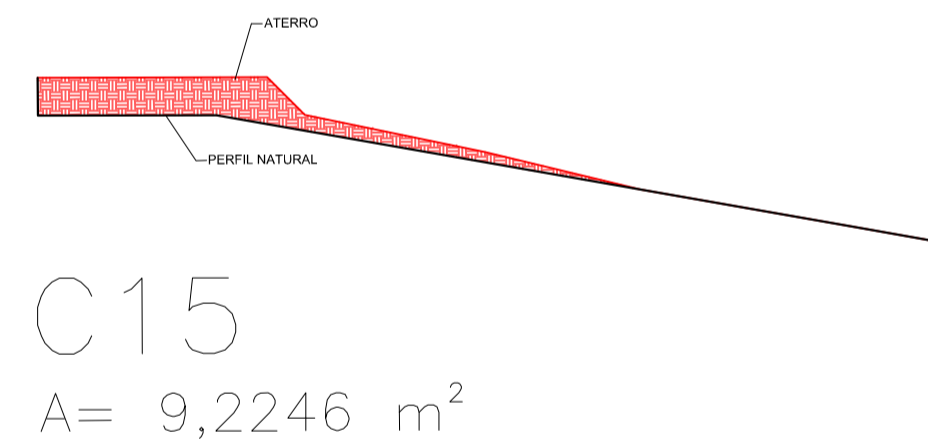
C7
A= 14,7979 m²



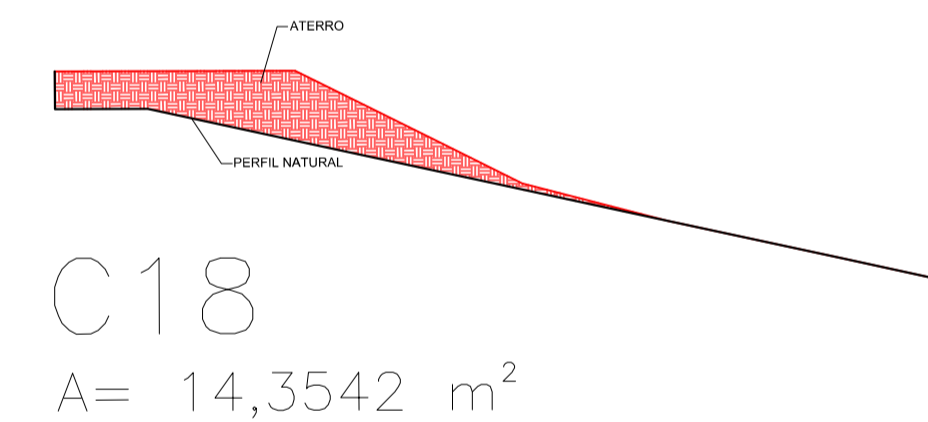
C10
A= 12,5888 m²



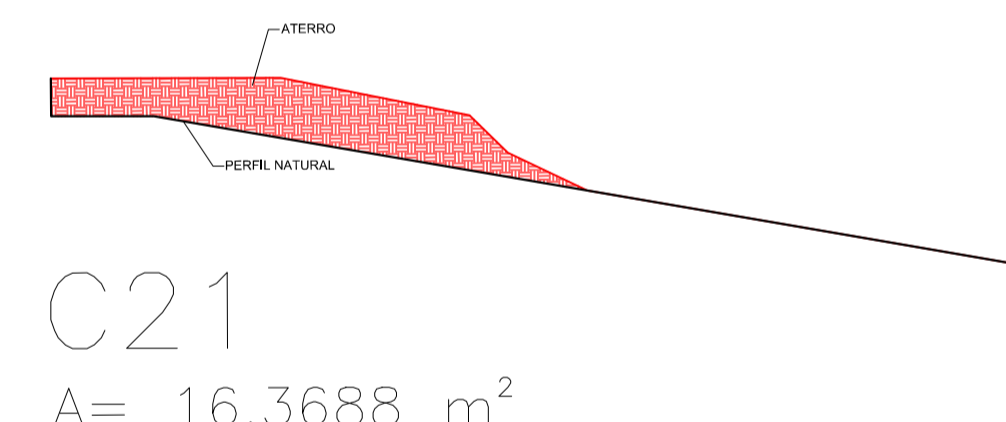
C12
A= 16,5216 m²



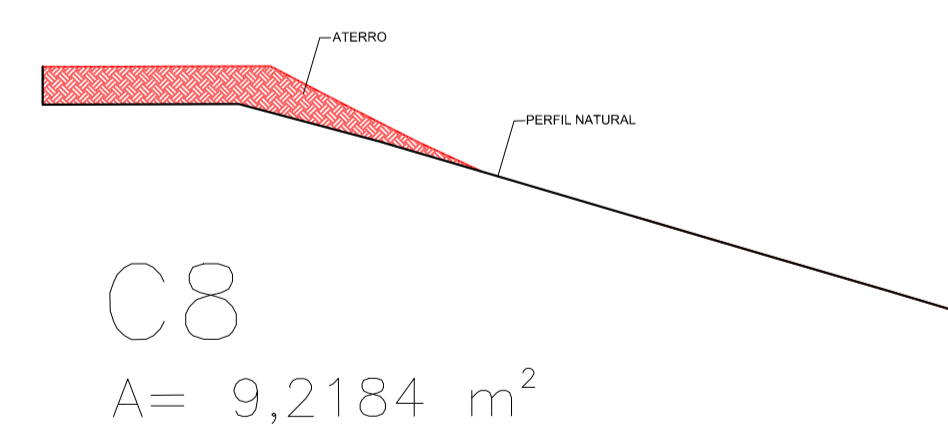
C15
A= 9,2246 m²



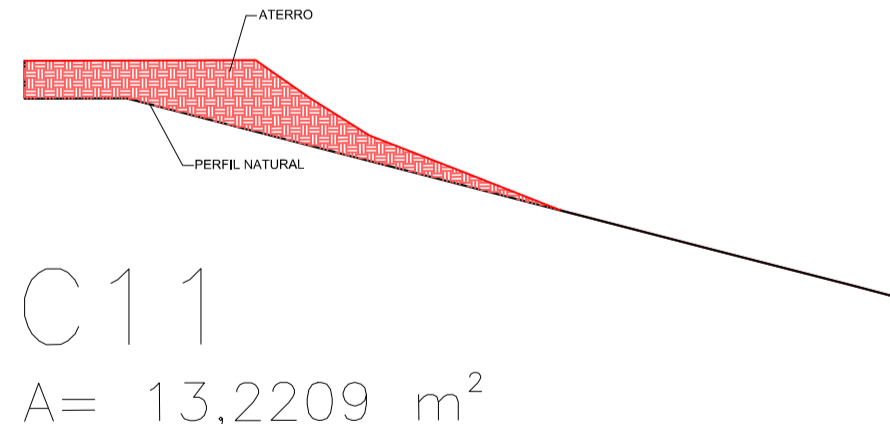
C18
A= 14,3542 m²



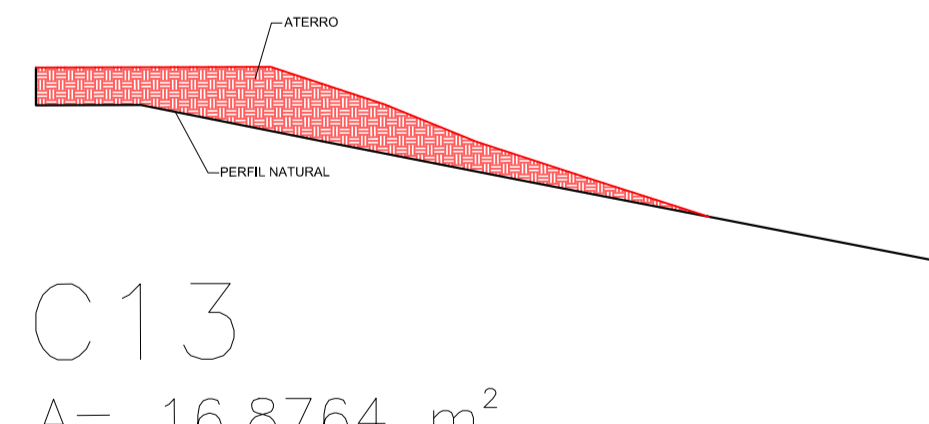
C21
A= 16,3688 m²



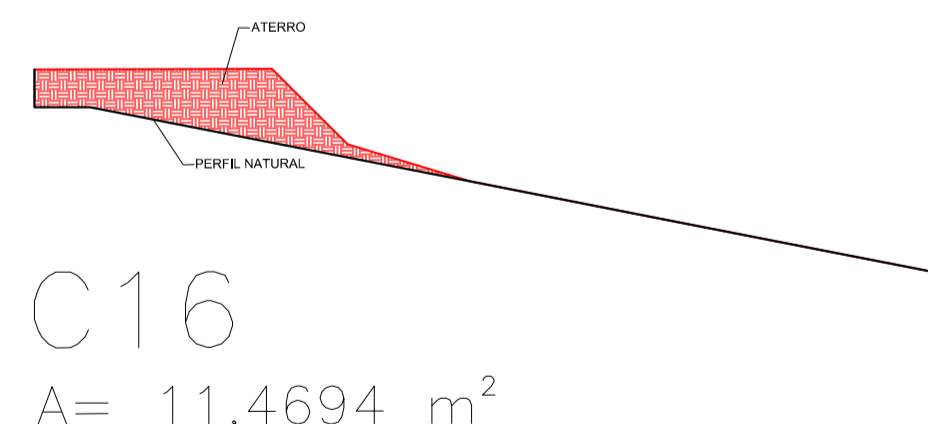
C8
A= 9,2184 m²



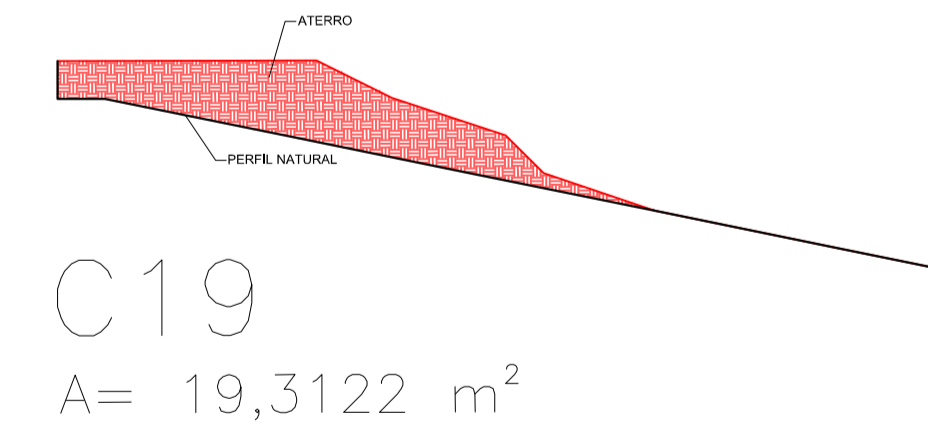
C11
A= 13,2209 m²



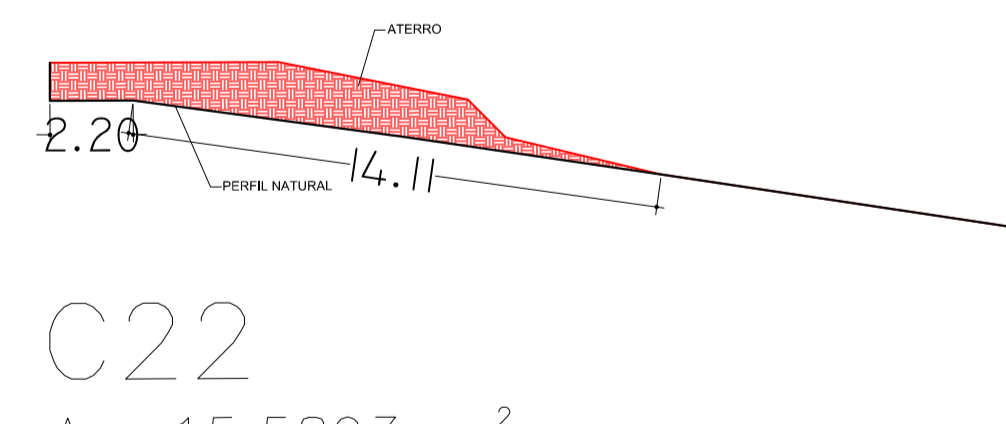
C13
A= 16,8764 m²



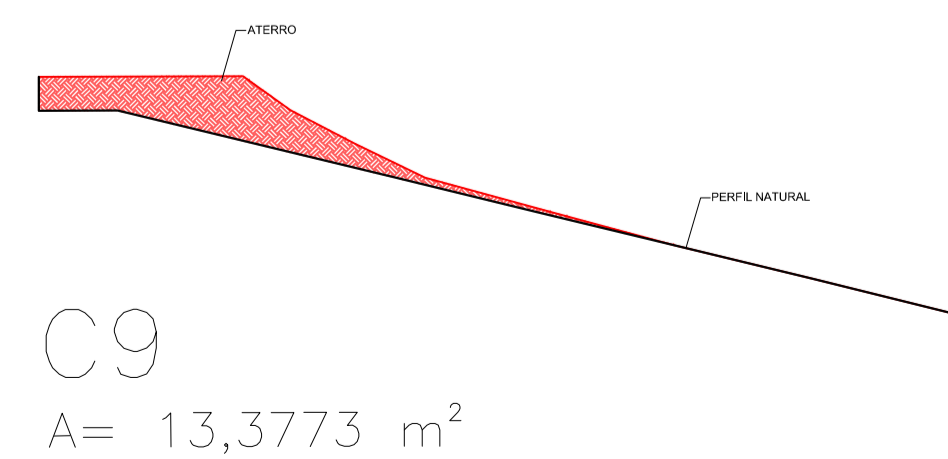
C16
A= 11,4694 m²



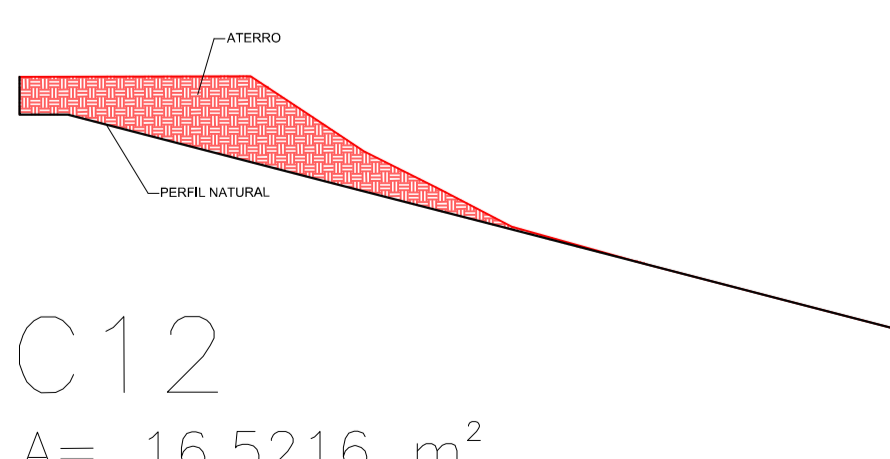
C19
A= 19,3122 m²



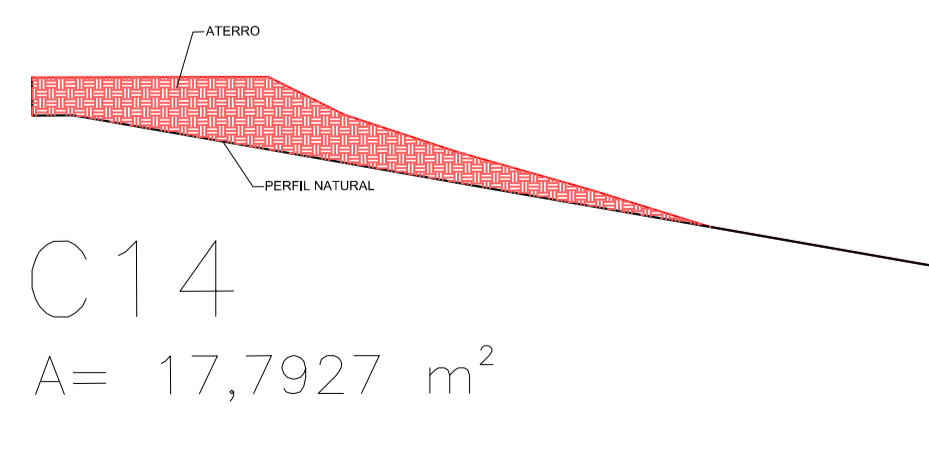
C22
A= 15,5893 m²




C9
A= 13,3773 m²



C12
A= 16,5216 m²



C14
A= 17,7927 m²



C17
A= 8,5919 m²

| | | |
|---|--|---|
| PREFEITURA MUNICIPAL DE SÃO JOSÉ DO RIO PARDO Secretaria Municipal de Planejamento, Obras e Serviços | | |
| TÍTULO SERVIÇOS DE INFRA ESTRUTURA URBANA. (MOVIMENTAÇÃO DE TERRA) | DATA 25/03/2020 | FOLHA 05/05 |
| LOCAL AV. MARIA AP. SALGADO BRAGHETTA (TRECHO ENTRE TREVO AV. LÍRIOS E TREVO FEIRA DO PROD.) | ESCALA INDICADA | |
| CARLOS EDUARDO XAVIER SECRETÁRIO DE PLANEJAMENTO, OBRAS E SERVIÇOS | THALES MARIN COORD. DE PLANEJAMENTO E OBRAS | JOSÉ EDUARDO F. DE CASTRO COORD. DE PLANEJAMENTO E OBRAS |
| N° RRT: PROJETO N° _____ / FISCALIZAÇÃO N° _____ / ORÇAMENTO N° _____ | | |