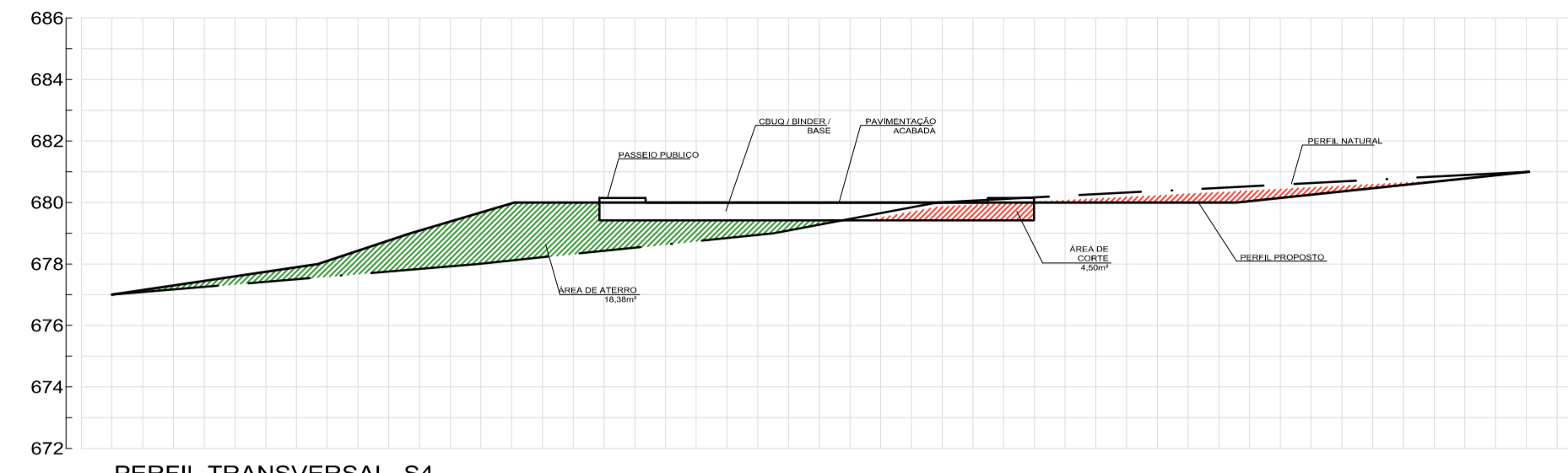
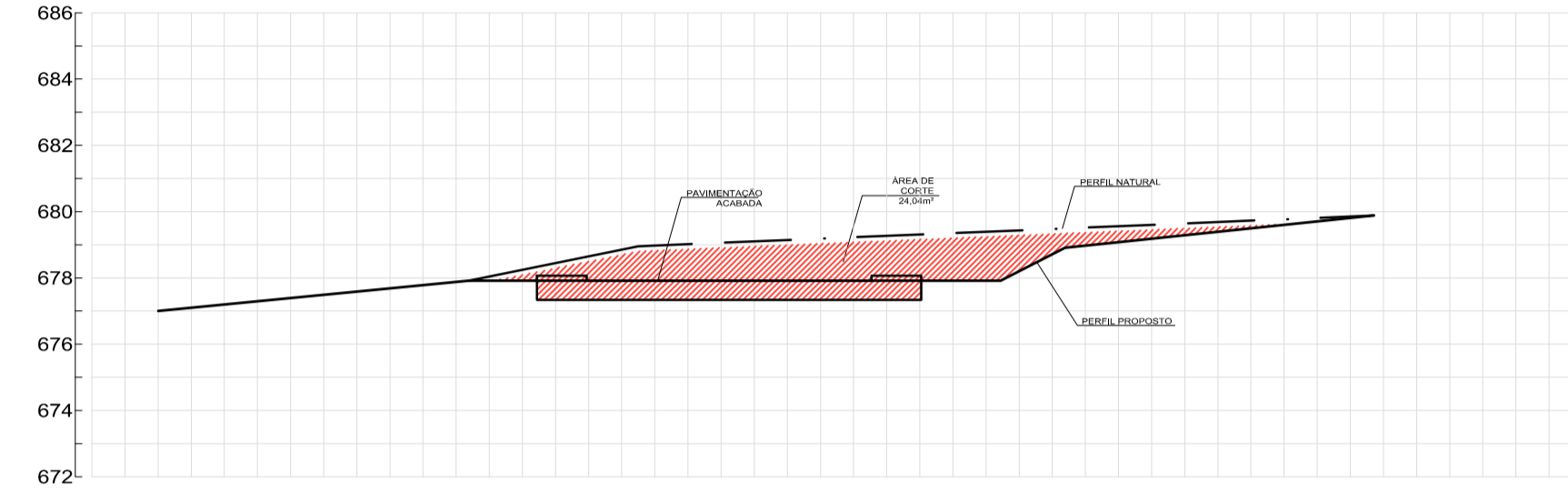


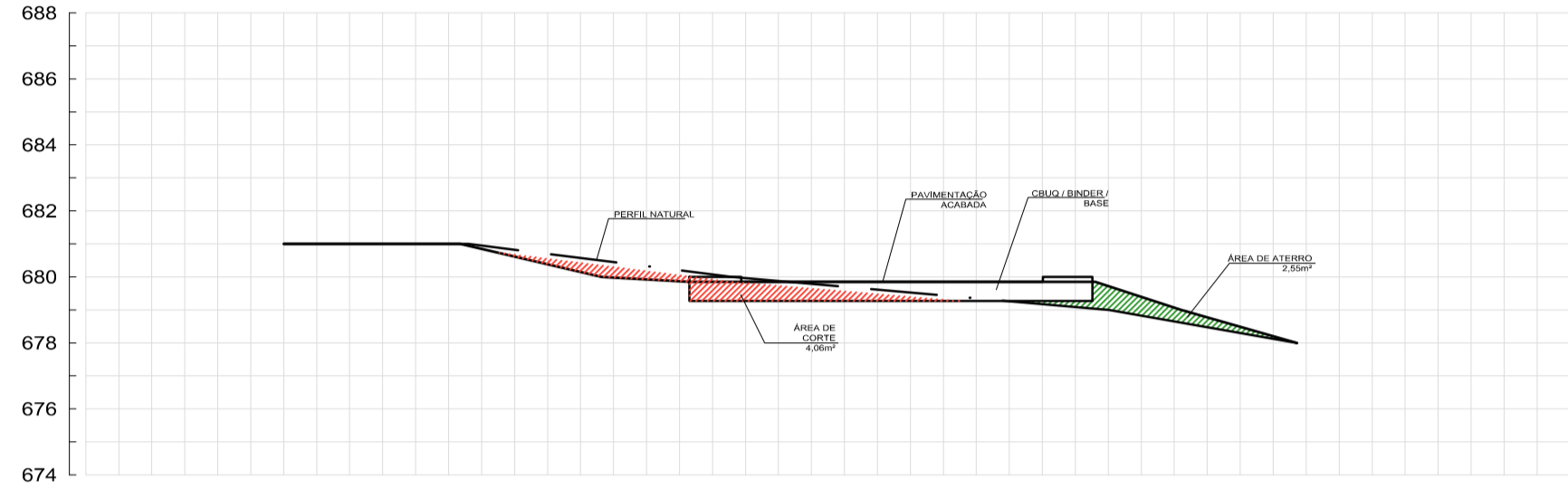
PERFIL TRANSVERSAL- S0
1:200



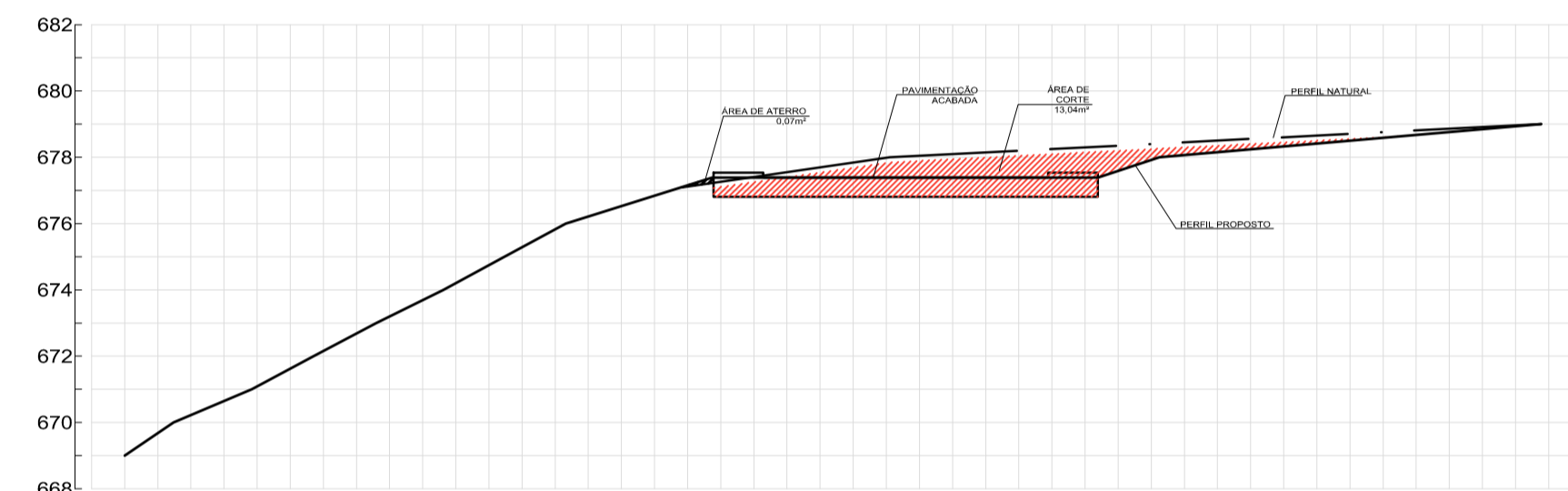
PERFIL TRANSVERSAL- S4
1:200



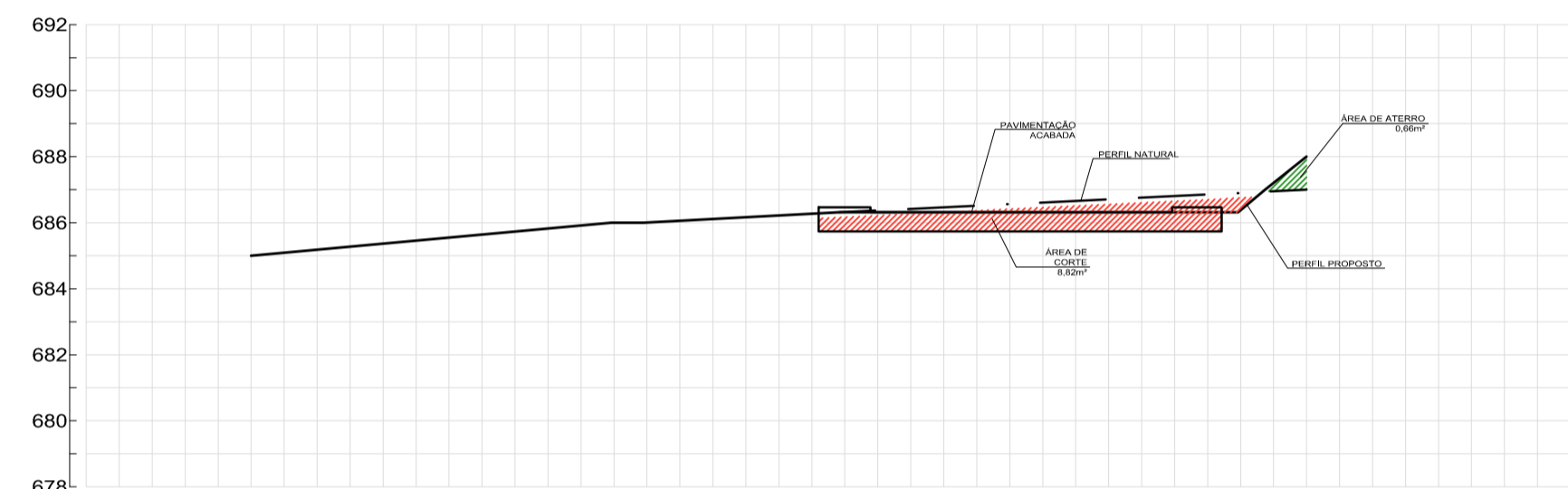
PERFIL TRANSVERSAL- S1
1:200



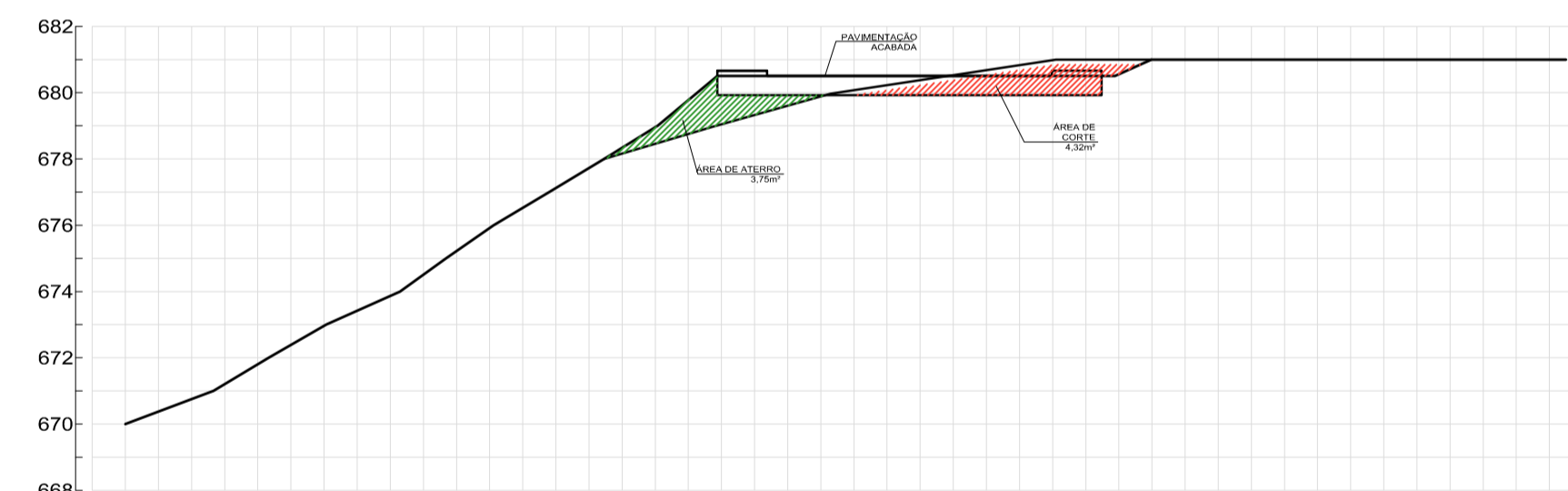
PERFIL TRANSVERSAL- S5
1:200



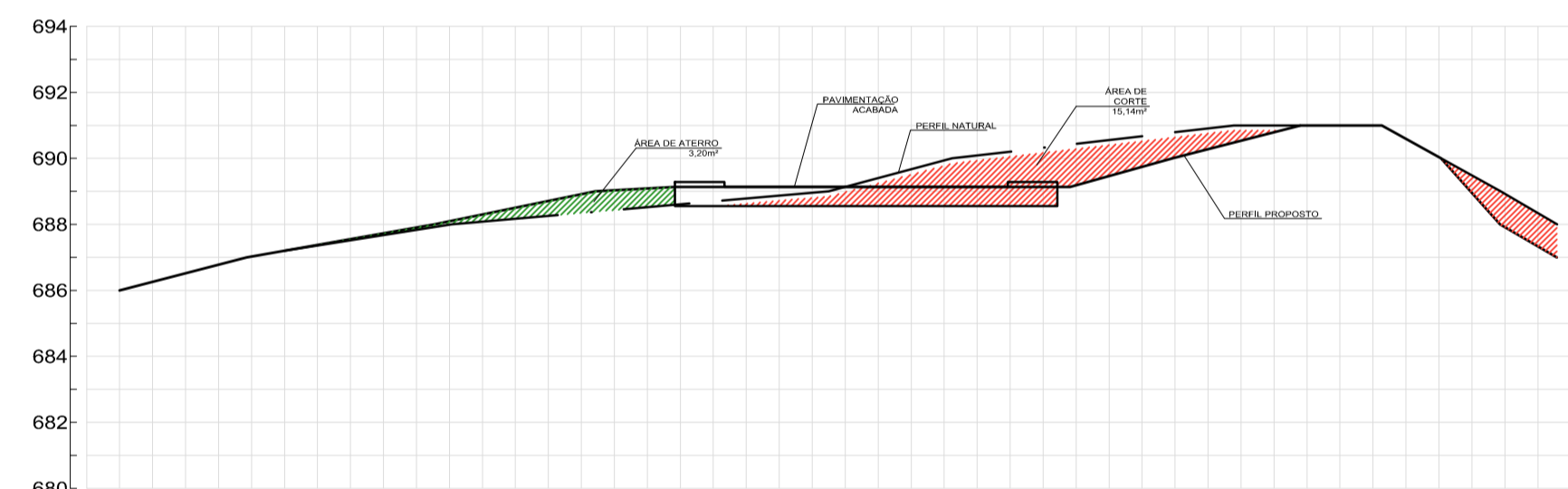
PERFIL TRANSVERSAL- S2
1:200



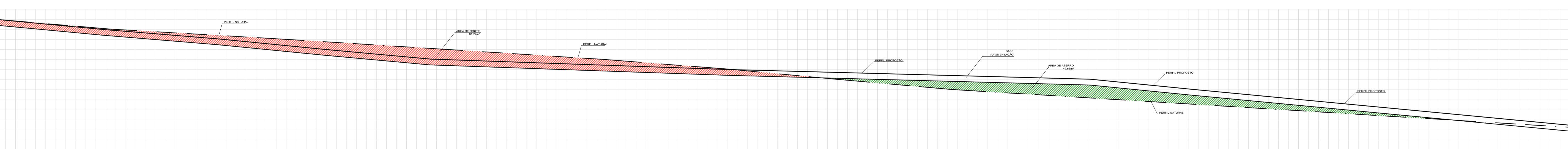
PERFIL TRANSVERSAL- S6
1:200



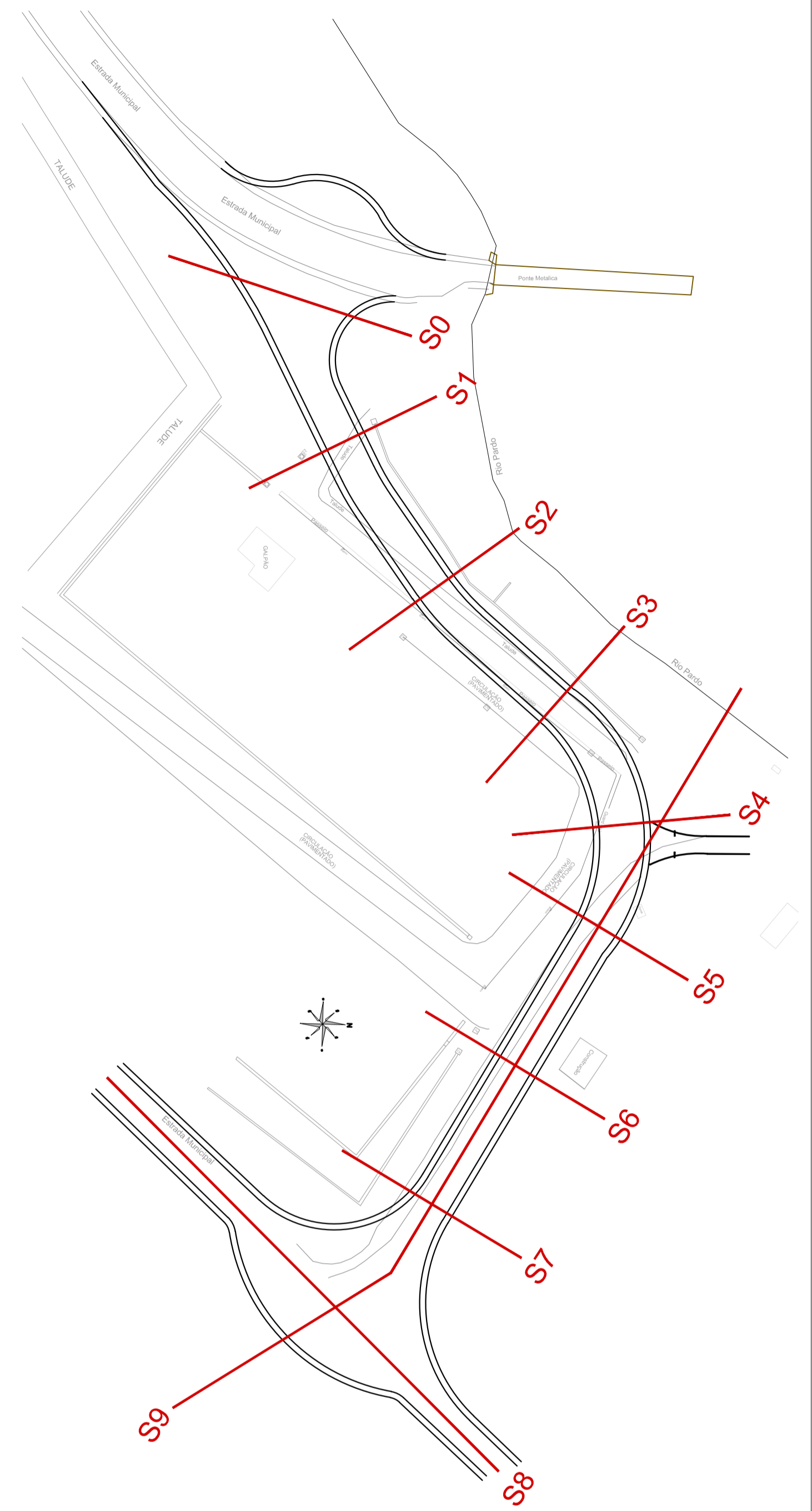
PERFIL TRANSVERSAL- S3
1:200



PERFIL TRANSVERSAL- S7
1:200



PERFIL TRANSVERSAL- S8
1:200



PREFEITURA MUNICIPAL DE SÃO JOSÉ DO RIO PARDO Secretaria Municipal de Planejamento, Obras e Serviços		
TÍTULO AVENIDA DE CONTORNO DA NESTLE – TOPOGRAFICA, SEÇÕES	LOCALIZAÇÃO DATA 14/01/2020	
AUTOR DO PROJETO THALES MARIN COORD. DE PLANEJAMENTO E OBRAS	JOSÉ EDUARDO F. DE CASTRO COORD. DE PLANEJAMENTO E OBRAS	CARLOS EDUARDO XAVIER SECRETARIO DE PLANEJAMENTO, OBRAS E SERVIÇOS
N° RRT: PROJETO N° / FISCALIZAÇÃO N° / ORÇAMENTO N°		