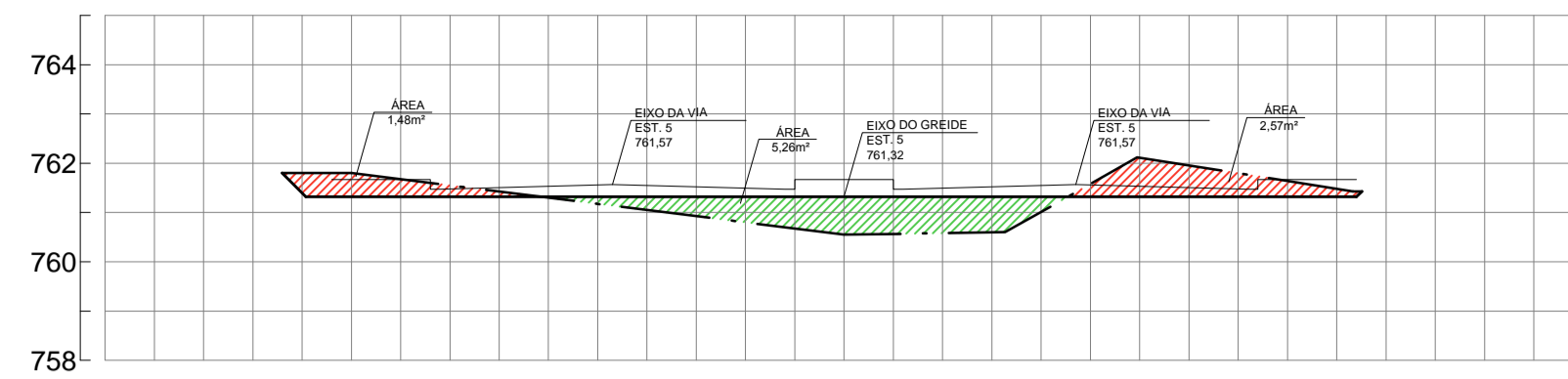
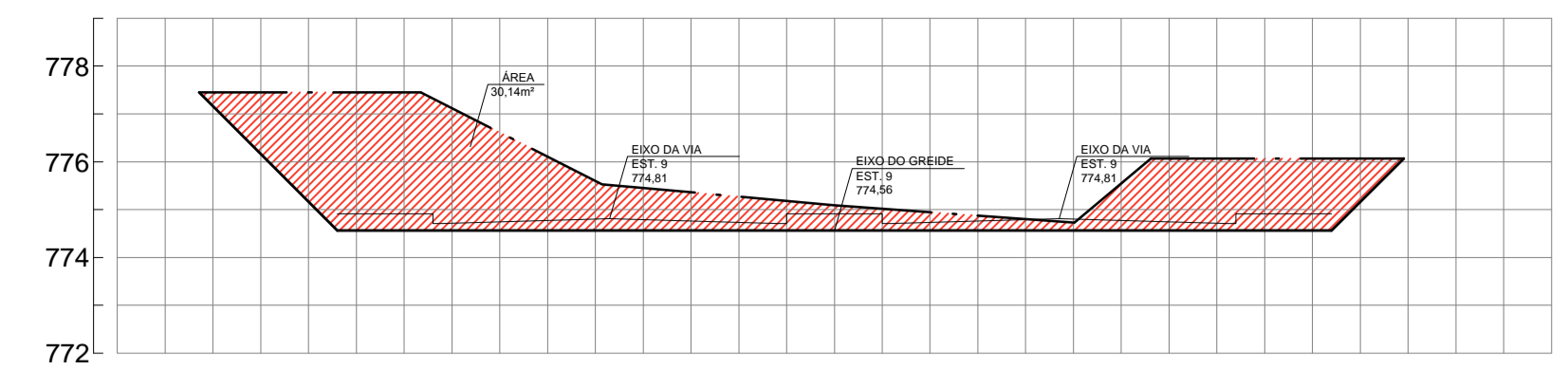


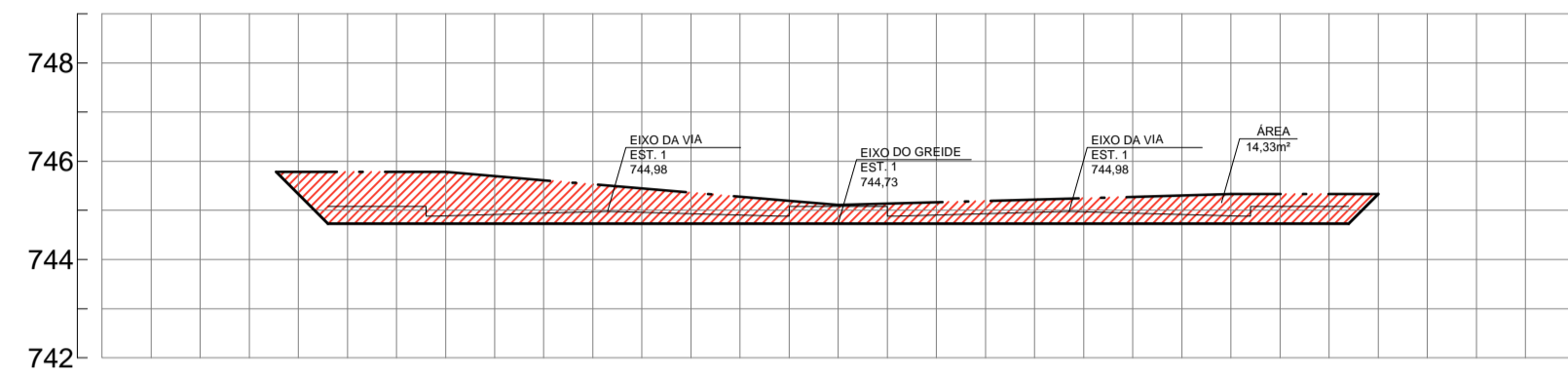
PERFIL TRANSVERSAL- S0
1:150



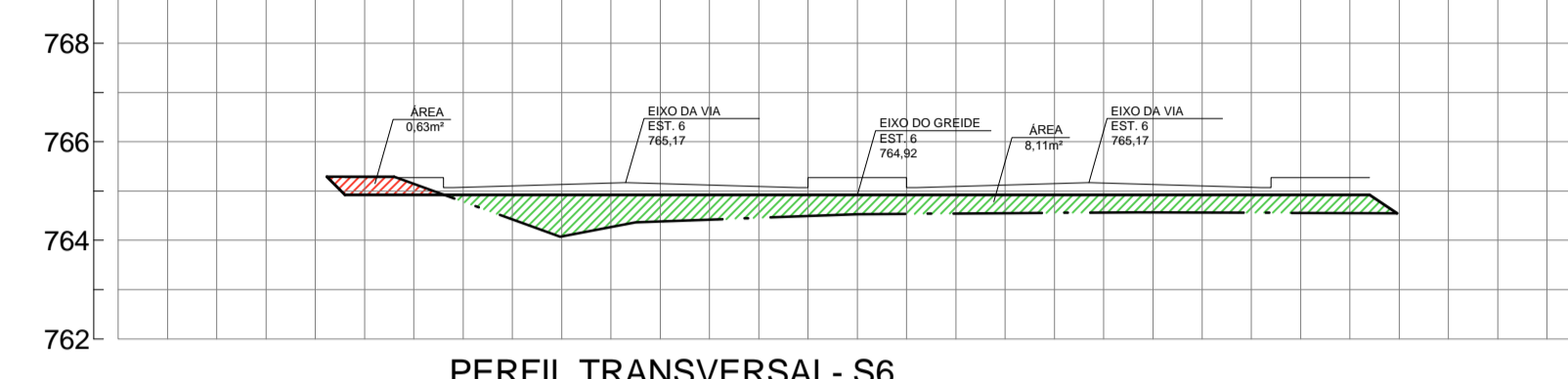
PERFIL TRANSVERSAL- S5
1:150



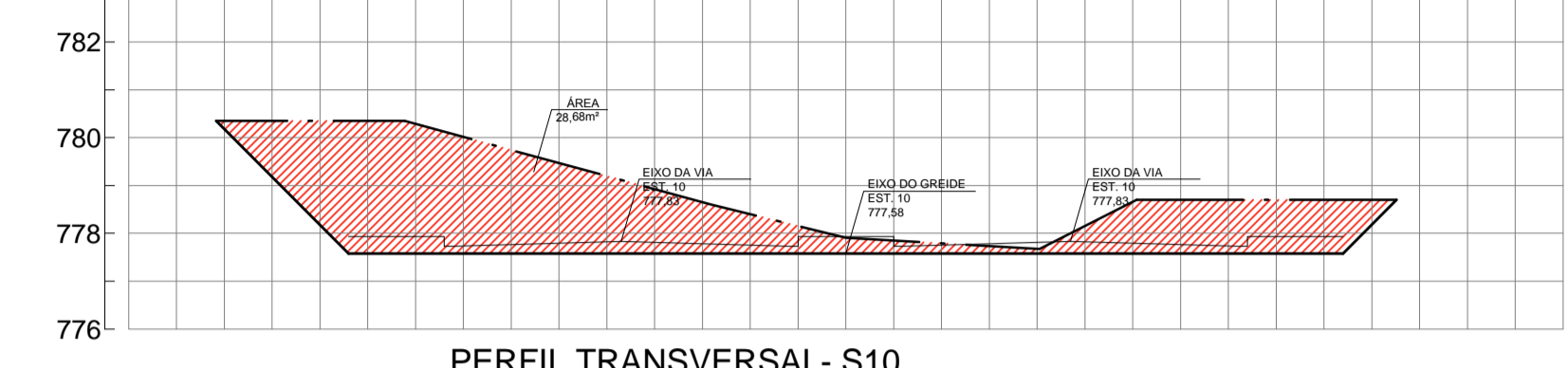
PERFIL TRANSVERSAL- S9
1:150



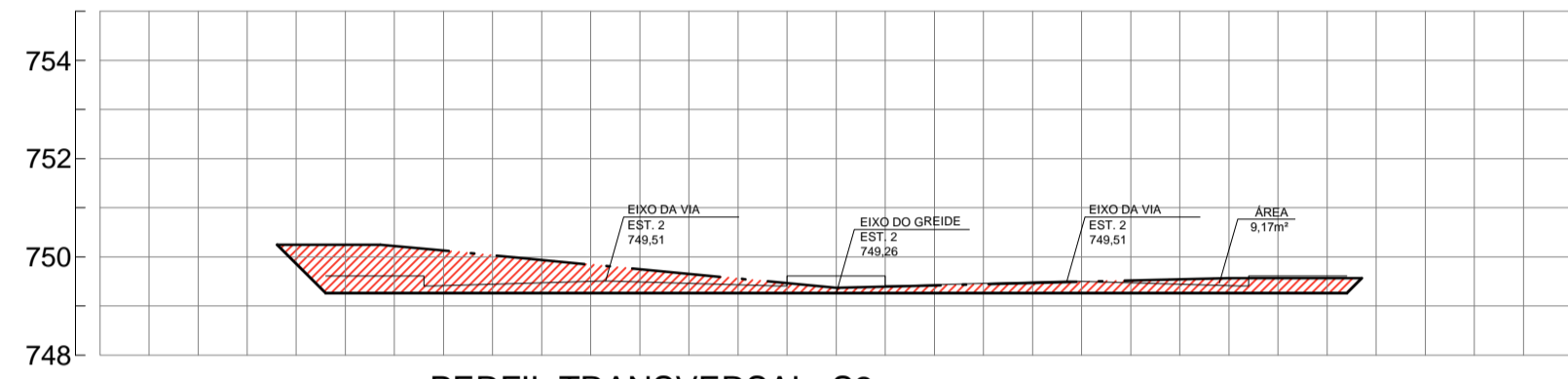
PERFIL TRANSVERSAL- S1
1:150



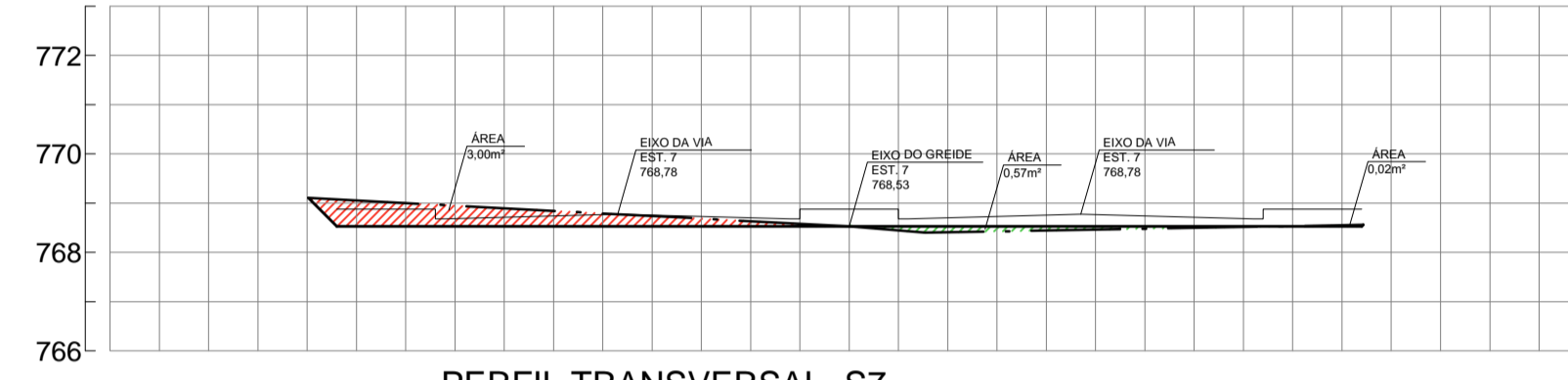
PERFIL TRANSVERSAL- S6
1:150



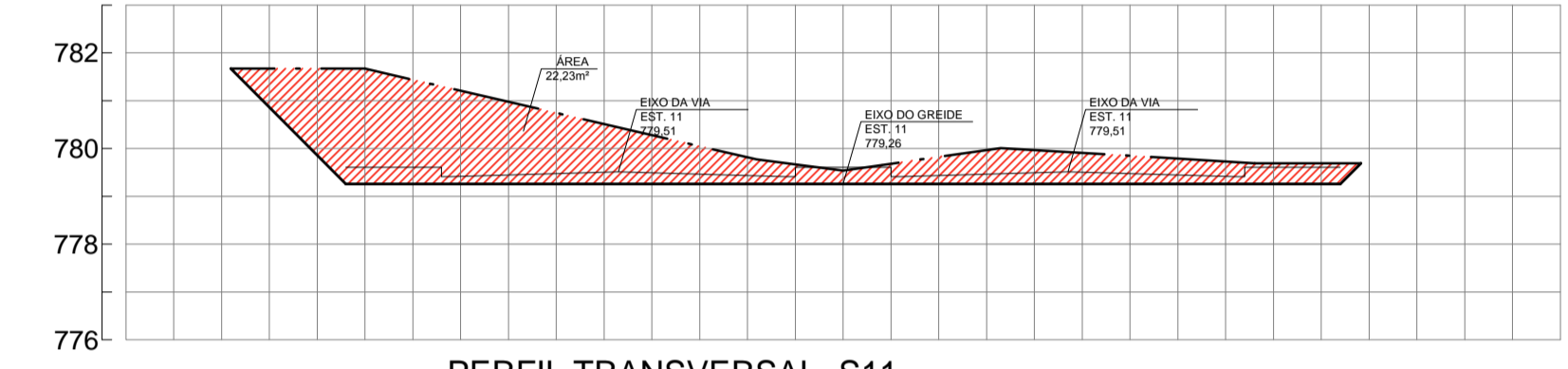
PERFIL TRANSVERSAL- S10
1:150



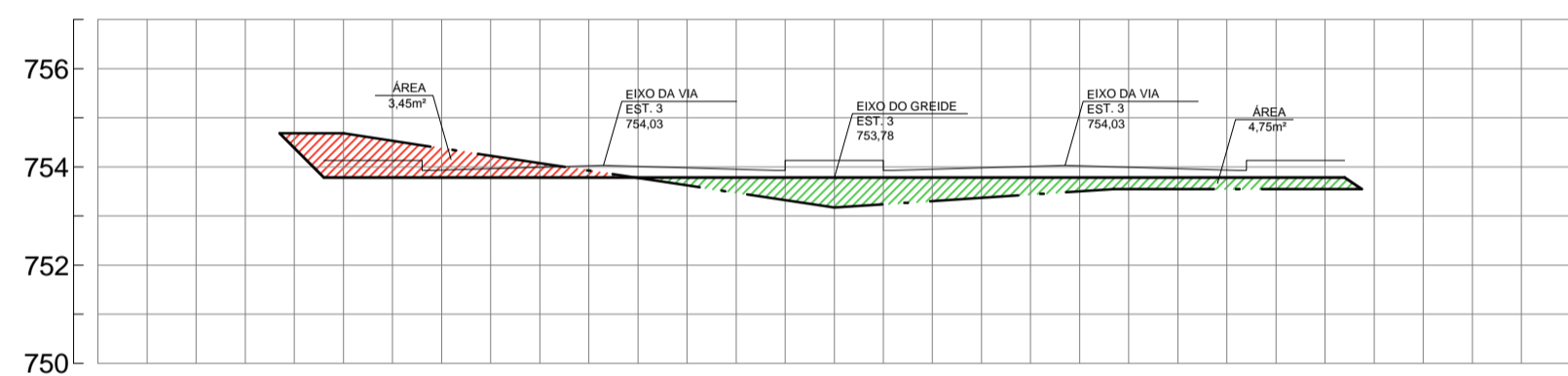
PERFIL TRANSVERSAL- S2
1:150



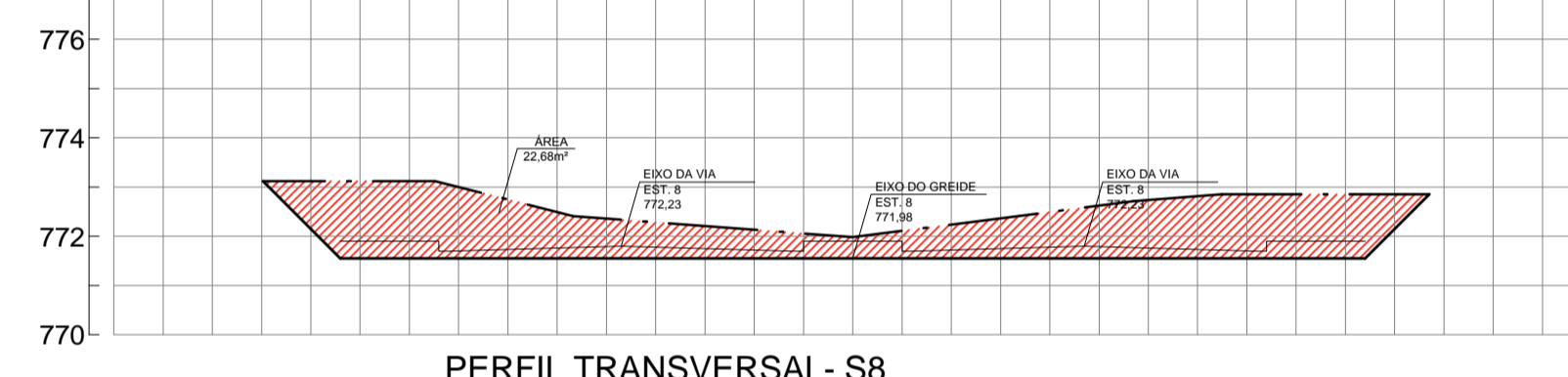
PERFIL TRANSVERSAL- S7
1:150



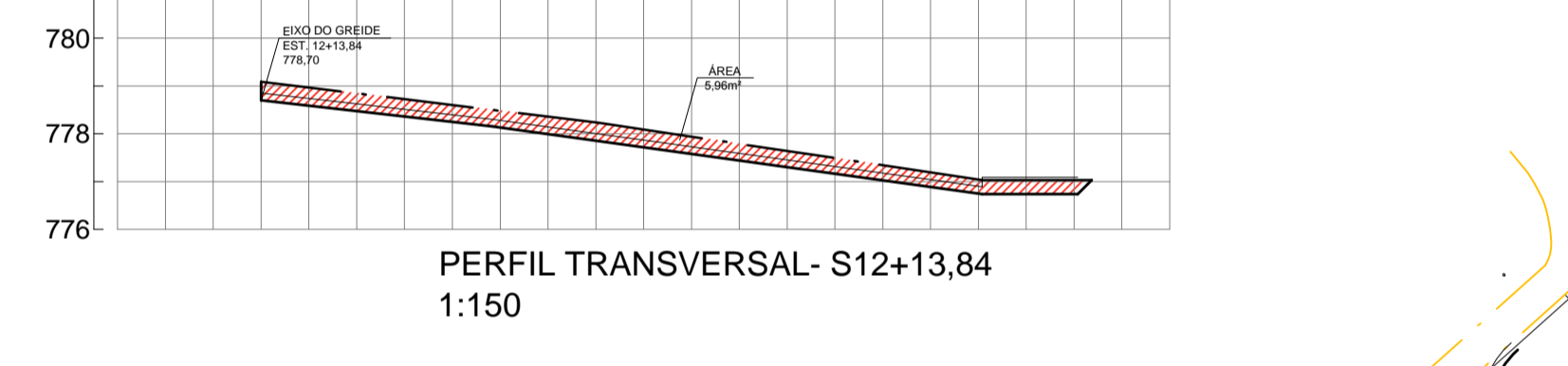
PERFIL TRANSVERSAL- S11
1:150



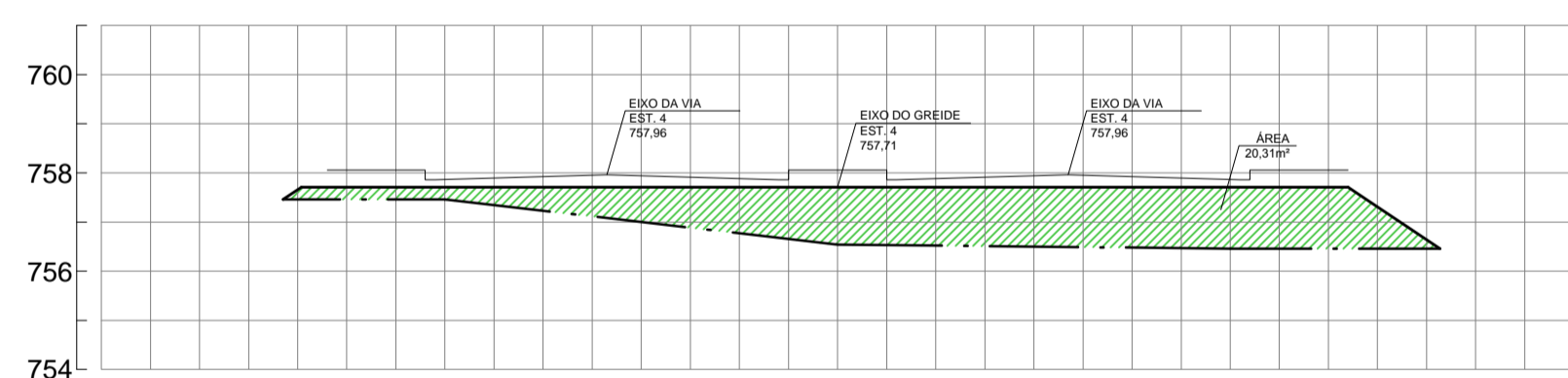
PERFIL TRANSVERSAL- S3
1:150



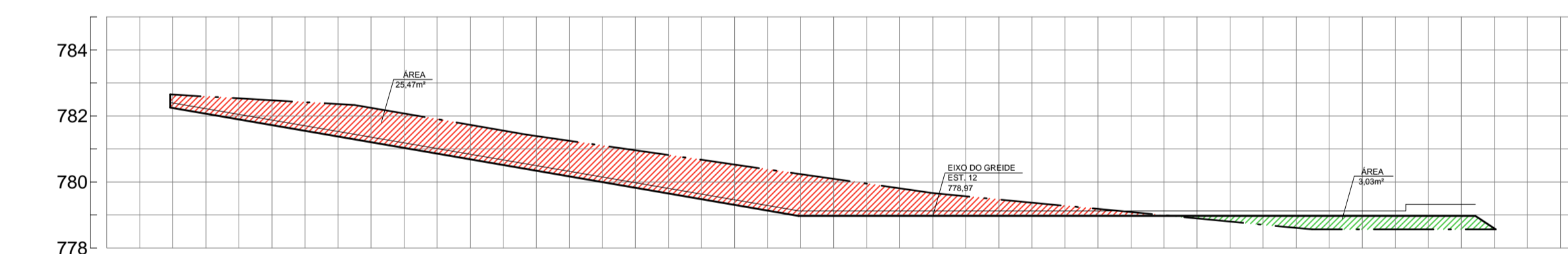
PERFIL TRANSVERSAL- S8
1:150



PERFIL TRANSVERSAL- S12+13,84
1:150



PERFIL TRANSVERSAL- S4
1:150



PERFIL TRANSVERSAL- S12
1:150

LEGENDA:

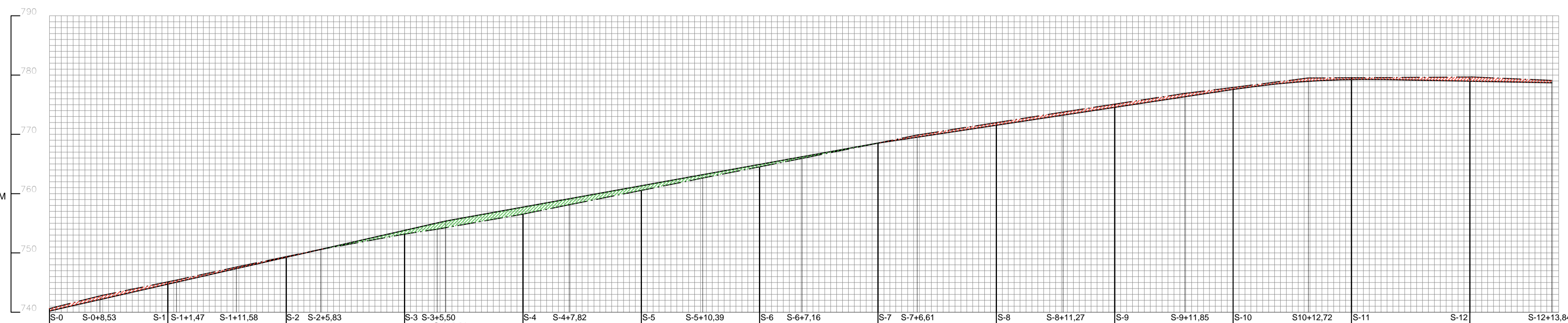
- CORTE
- ATERRO

	Área de Corte (m²)	Área de Aterro (m²)
S-0	9,00	0,00
S-1	14,33	0,00
S-2	9,17	0,00
S-3	3,45	4,75
S-4	0,00	20,51
S-5	4,05	5,26
S-6	0,63	8,11
S-7	3,02	0,57
S-8	22,68	0,00
S-9	30,14	0,00
S-10	28,68	0,00
S-11	22,23	0,00
S-12	25,47	3,03
S-12 a S-12+13,84	5,96	5,96

	Distância entre seções (m)	Volume de corte entre seções (m³)	Volume de aterro entre seções (m³)
S-0 a S-1	20,00	233,30	0,00
S-1 a S-2	20,00	236,00	0,00
S-2 a S-3	20,00	126,20	47,50
S-3 a S-4	20,00	34,50	250,60
S-4 a S-5	20,00	40,50	255,70
S-5 a S-6	20,00	46,80	133,70
S-6 a S-7	20,00	36,50	86,80
S-7 a S-8	20,00	257,00	5,10
S-8 a S-9	20,00	528,20	0,00
S-9 a S-10	20,00	588,20	0,00
S-10 a S-11	20,00	309,10	0,00
S-11 a S-12	20,00	417,00	30,30
S-12 a S-12+13,84	13,84	314,30	89,90
Total		3.426,60	900,20

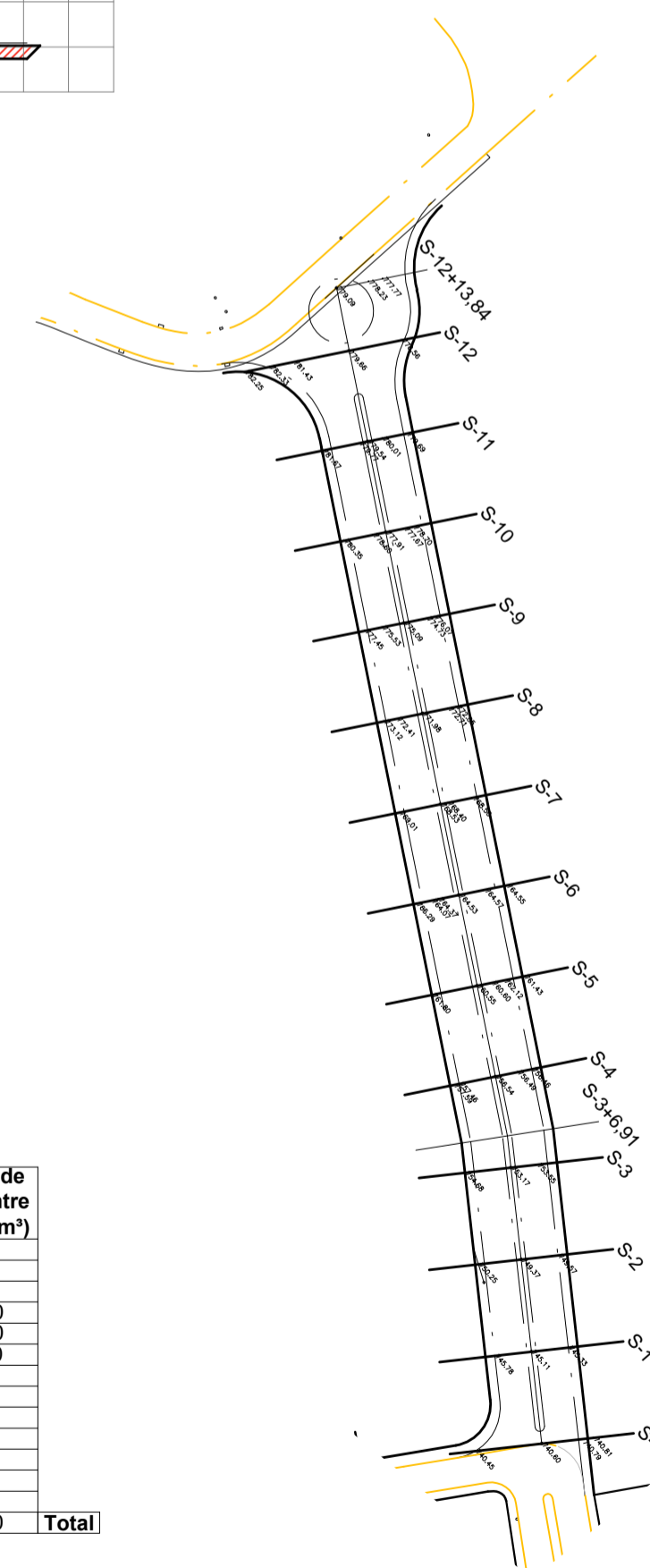
LEGENDA:

- GREIDE DE TERRAPLENAGEM
- TERRENO



ESTACAS (20,00m)	1	2	3	4	5	6	7	8	9	10	11	12
COTA DO TERRENO	742,61	742,73	742,81	742,85	742,88	742,90	742,91	742,92	742,93	742,94	742,95	742,96
COTA DO GREIDE	742,61	742,73	742,81	742,85	742,88	742,90	742,91	742,92	742,93	742,94	742,95	742,96

PERFIL LONGITUDINAL
1:500



PREFEITURA MUNICIPAL DE SÃO JOSÉ DO RIO PARDO
Secretaria Municipal de Planejamento, Obras e Serviços

TÍTULO: PROLONGAMENTO AV. ANIBAL DE SÁ PINTO (TERRAPLENAGEM)
GESTOR: PROPOSTA Nº SICOM / CONVENIO Nº SICOM
DATA: 24/04/2018
FOLHA: 1/4
ESCALA: INDICADA

CIBELE LUIZ COSTA
ARQUITETA MUNICIPAL

JOSÉ EDUARDO F. DE CASTRO
COORDENADOR DE PLANEJAMENTO E OBRAS

ÁUREO VIANA JUNIOR
SECRETÁRIO DE PLANEJAMENTO, OBRAS E SERVIÇOS

Nº RRT: PROJETO Nº _____ / FISCALIZAÇÃO Nº _____ / ORÇAMENTO Nº _____